










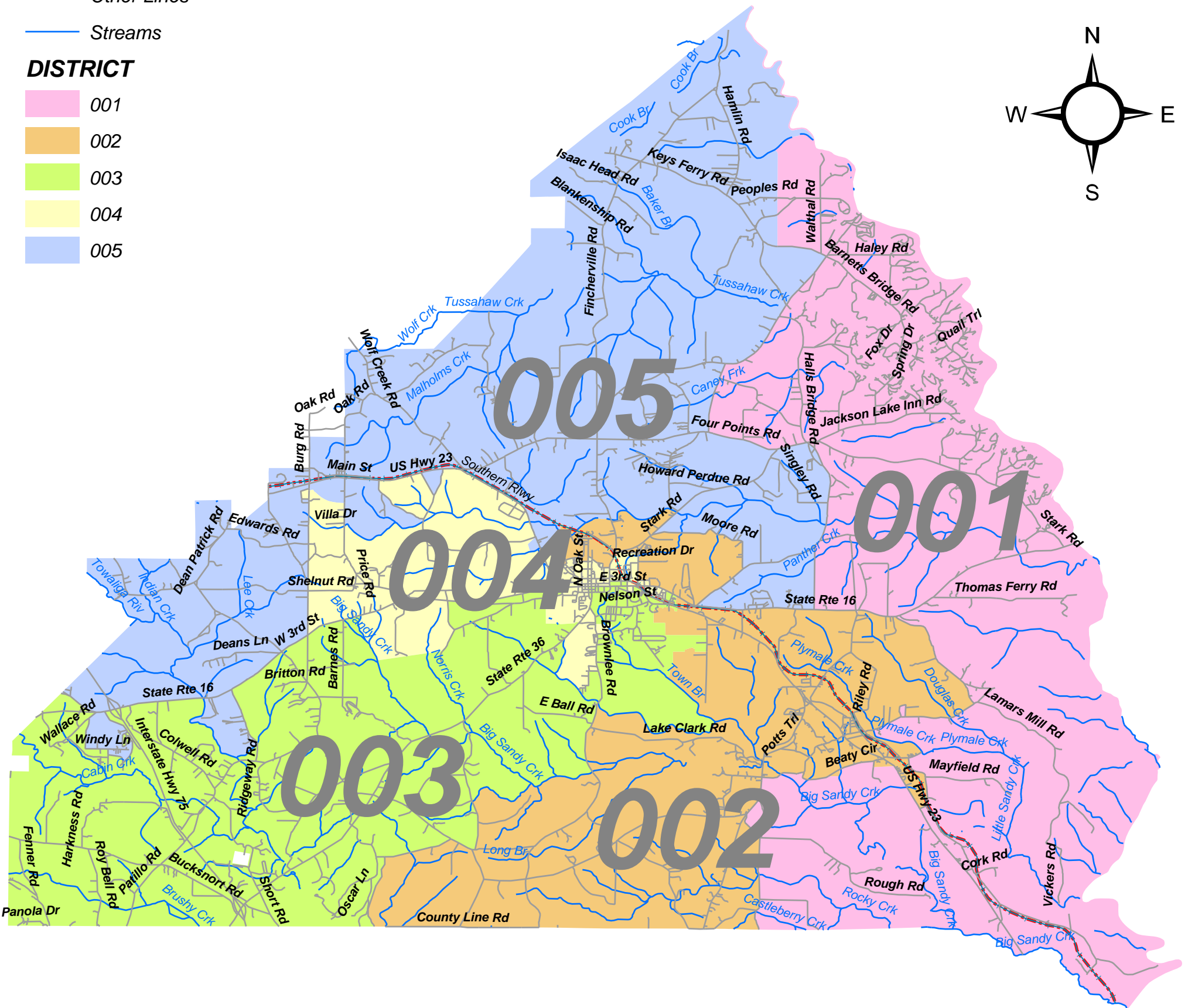

# Butts County Commissioner Districts

## Legend

-  Roads
-  Rail
-  Other Lines
-  Streams

## DISTRICT

-  001
-  002
-  003
-  004
-  005



Map compiled by Butts County GIS

Source Data: 2000 U.S. Census  
TIGER shapefiles